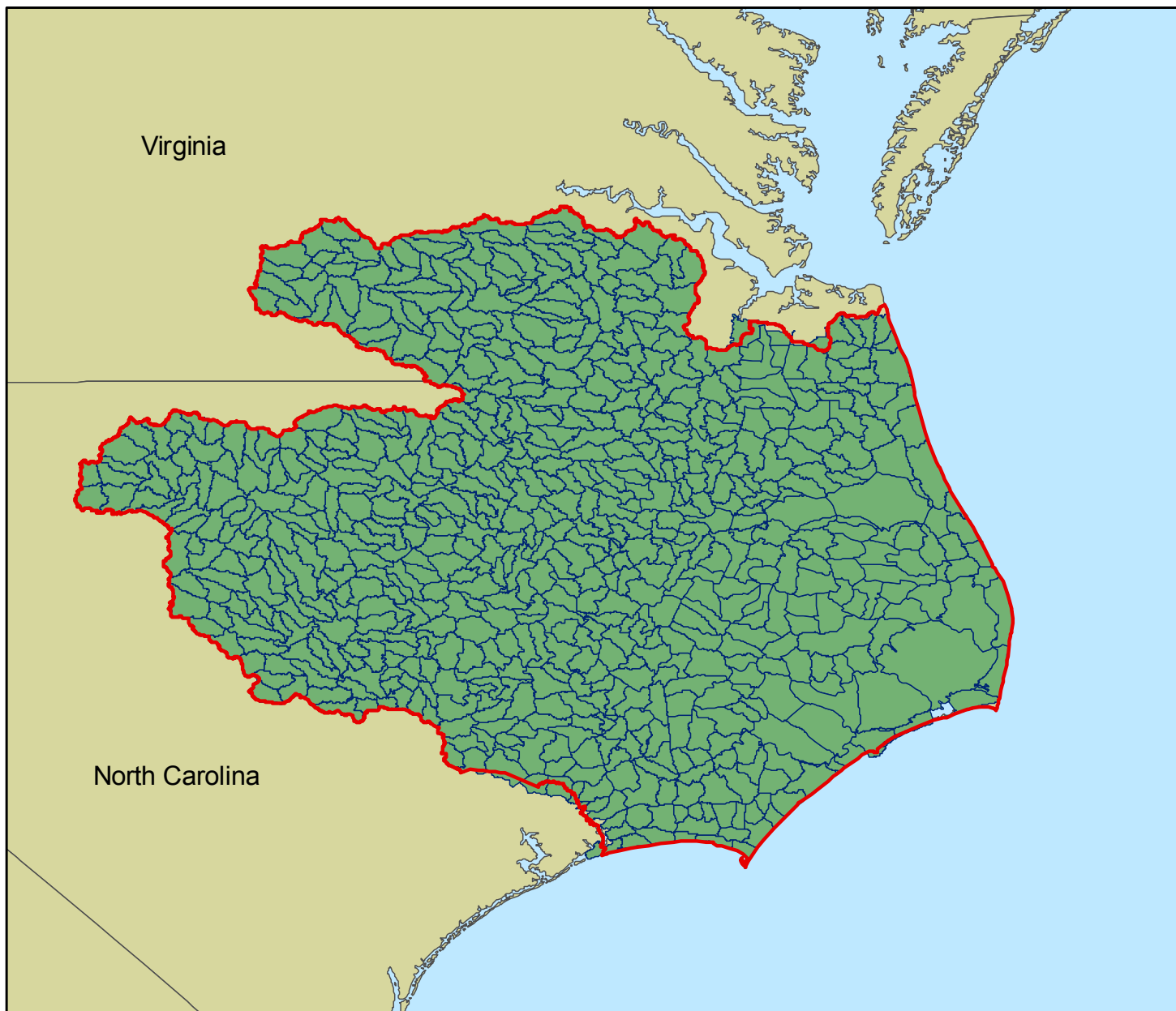





# Albermarle and Pamlico Sounds



0 10 20 30 40 Miles



## Legend

-  Albermarle and Pamlico Sounds
-  HUC 12 Boundaries
-  States

Geographic Coordinate System: GCS North\_American 1983  
Datum: D. North American 1983  
Data Sources:  
HUC-12 Boundaries (NRCS-USDA and U.S. Federal & State Agencies),  
Albermarle and Pamlico Sounds (U.S. EPA),  
and States (USGS)  
Produced By: U.S. EPA Office of Water,  
Office of Science and Technology, 20AUG2009

