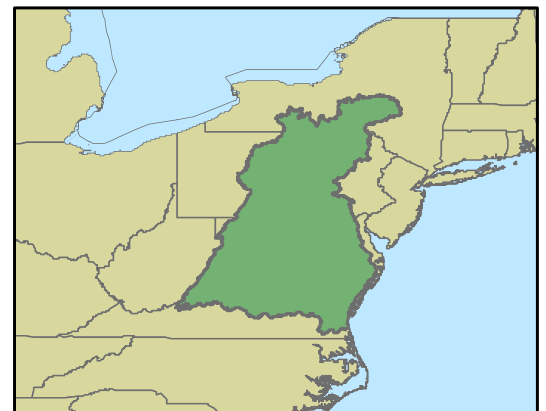
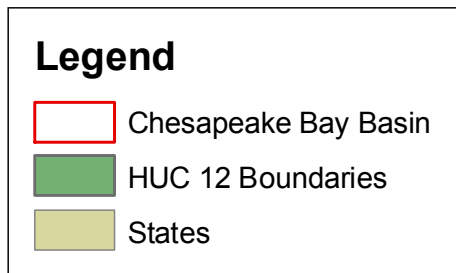

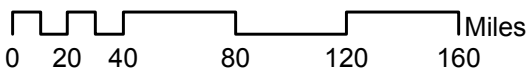
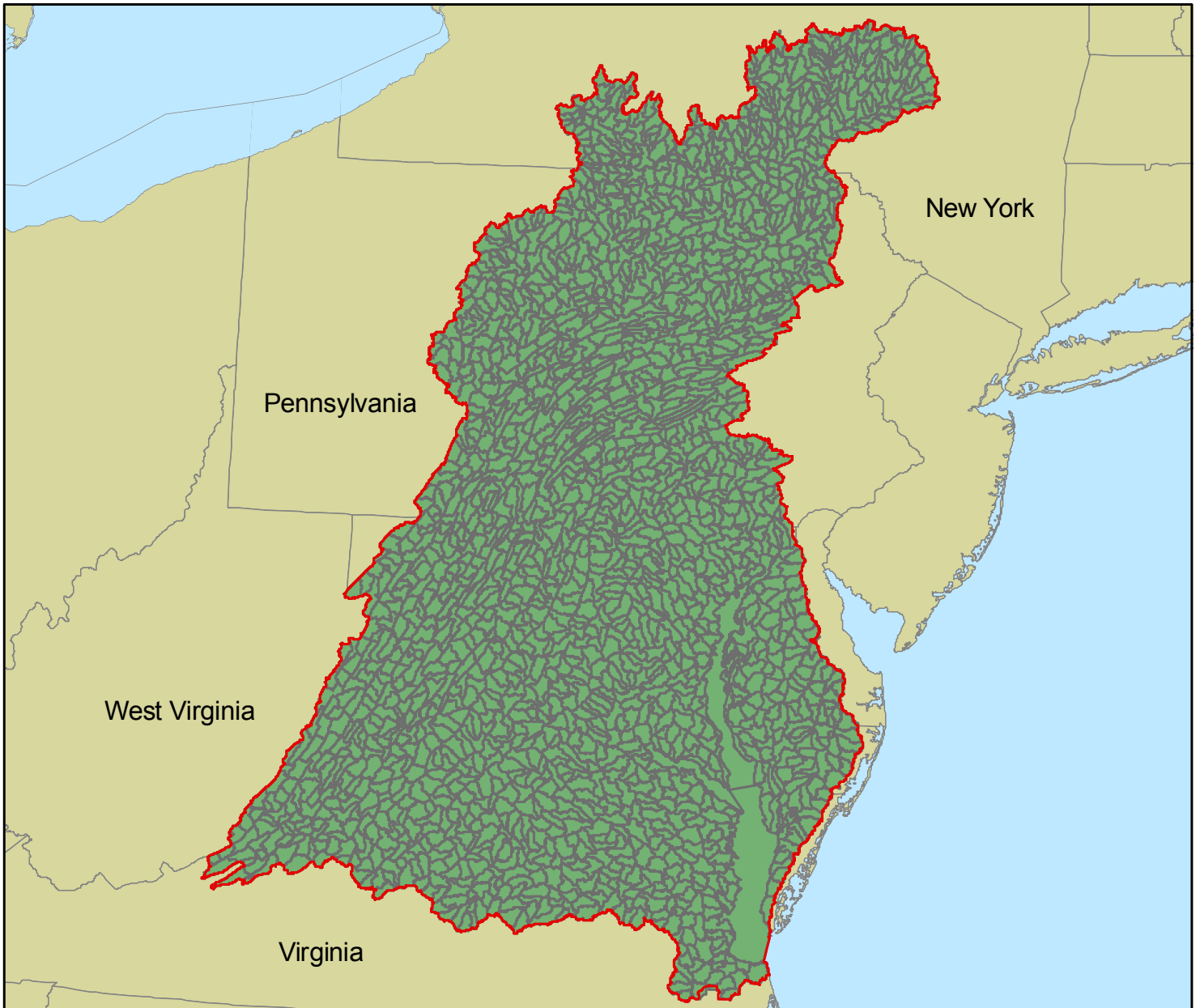


# Chesapeake Bay



Projected Coordinate System: NAD 1983 UTM Zone 18N  
Projection: Transverse Mercator  
Data Sources:  
HUC-12 Boundaries (NRCS-USDA and U.S. Federal & State Agencies),  
Chesapeake Bay Watershed (Chesapeake Bay Program),  
and States (USGS)  
Produced By: U.S. EPA Office of Water,  
Office of Science and Technology, 8OCT2009

