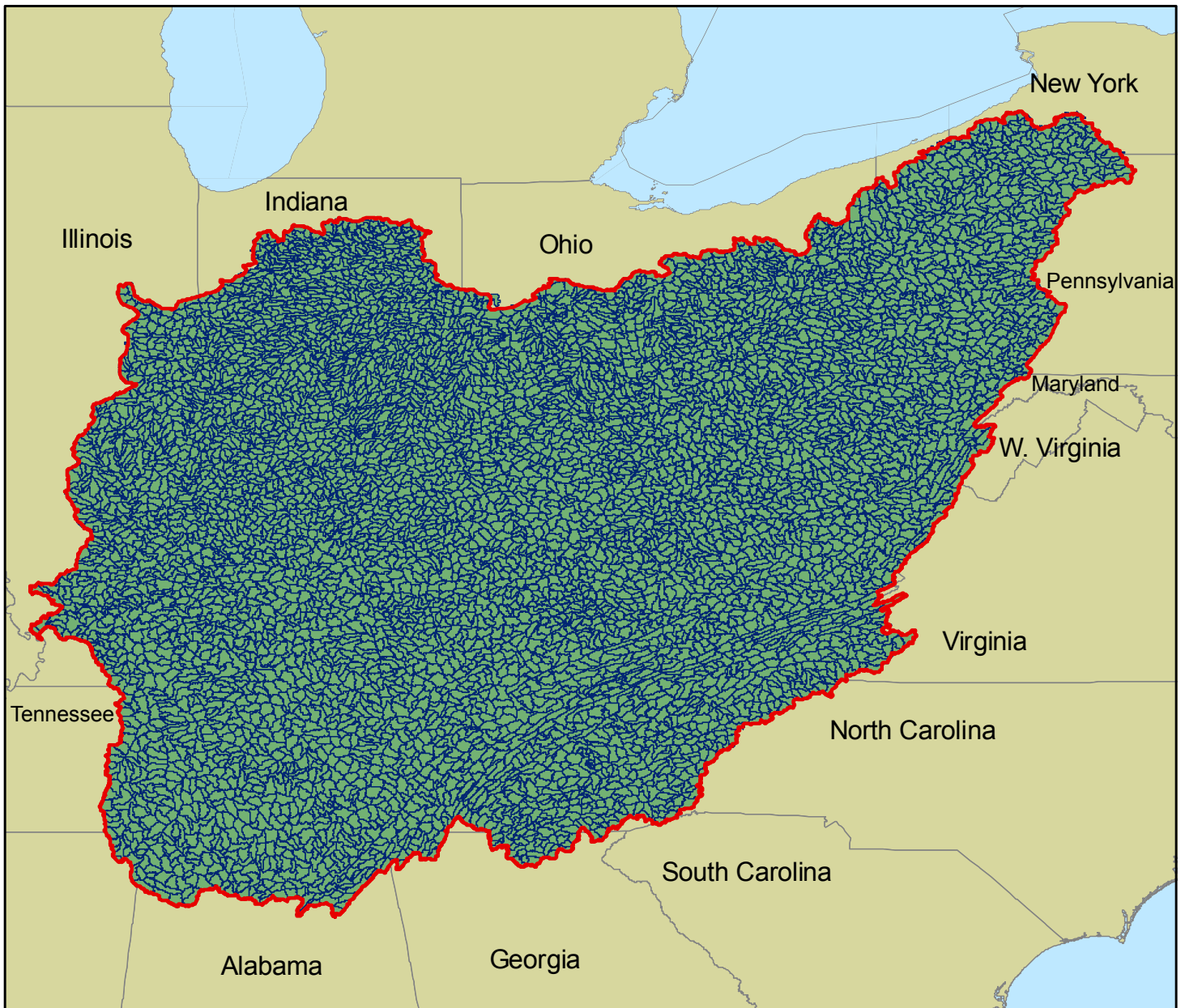





Ohio River Basin



0 37.5 75 150 225 300 Miles

Legend

-  Ohio River Basin
-  HUC 12 Boundaries
-  States



Geographic Coordinate System: GCS North American 1983
Datum: D. North American 1983
Data Sources:
HUC-12 Boundaries (NRCS-USDA and U.S. Federal & State Agencies),
Ohio River Basin (U.S. EPA),
and States (USGS)
Produced By: U.S. EPA Office of Water,
Office of Science and Technology, 24AUG2009

