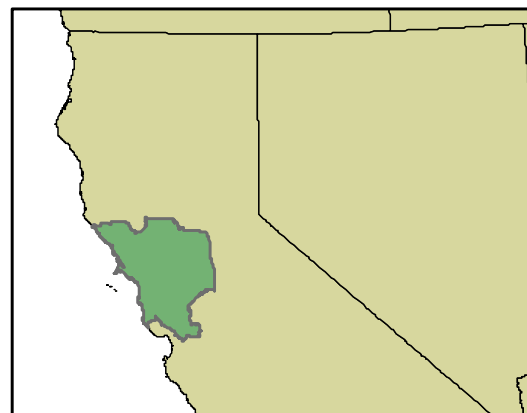
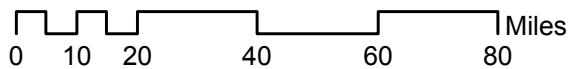





San Francisco (Sacramento and San Joaquin Rivers)



Legend

-  San Francisco Watershed
-  HUC 12 Boundaries
-  States

Projected Coordinate System: NAD 1983 UTM Zone 10N
Projection: Transverse Mercator
Data Sources:
HUC-12 Boundaries (NRCS-USDA and U.S. Federal & State Agencies),
San Francisco Watershed (U.S. EPA), and States (USGS)
Produced By: U.S. EPA Office of Water,
Office of Science and Technology, 18AUG2009

